

MV FRAM

Antarctic Peninsula, Polar Circle
Expedition

Ushuaia – Antarctic Peninsula –
Ushuaia

27th Jan. 17 – 10th Febr. 17

ANTARCTICA AND THE SOUTHERN OCEAN



Produced by the Australian Antarctic Data Centre,
Australian Antarctic Division,
Department of the Environment and Heritage,
© Commonwealth of Australia, June 2000

Antarctic Peninsula
29.01.17 – 07.02.17

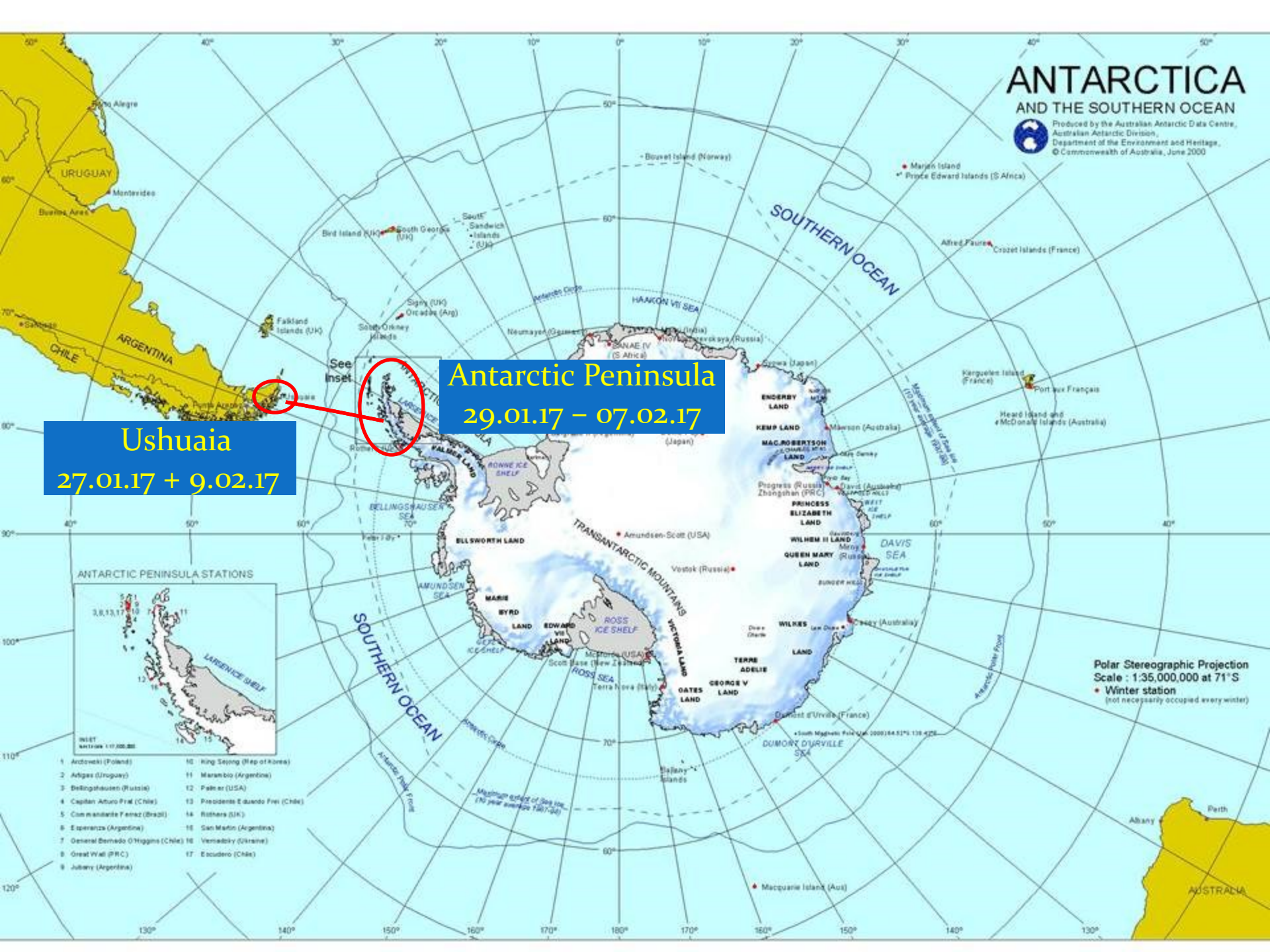
Ushuaia
27.01.17 + 9.02.17

ANTARCTIC PENINSULA STATIONS

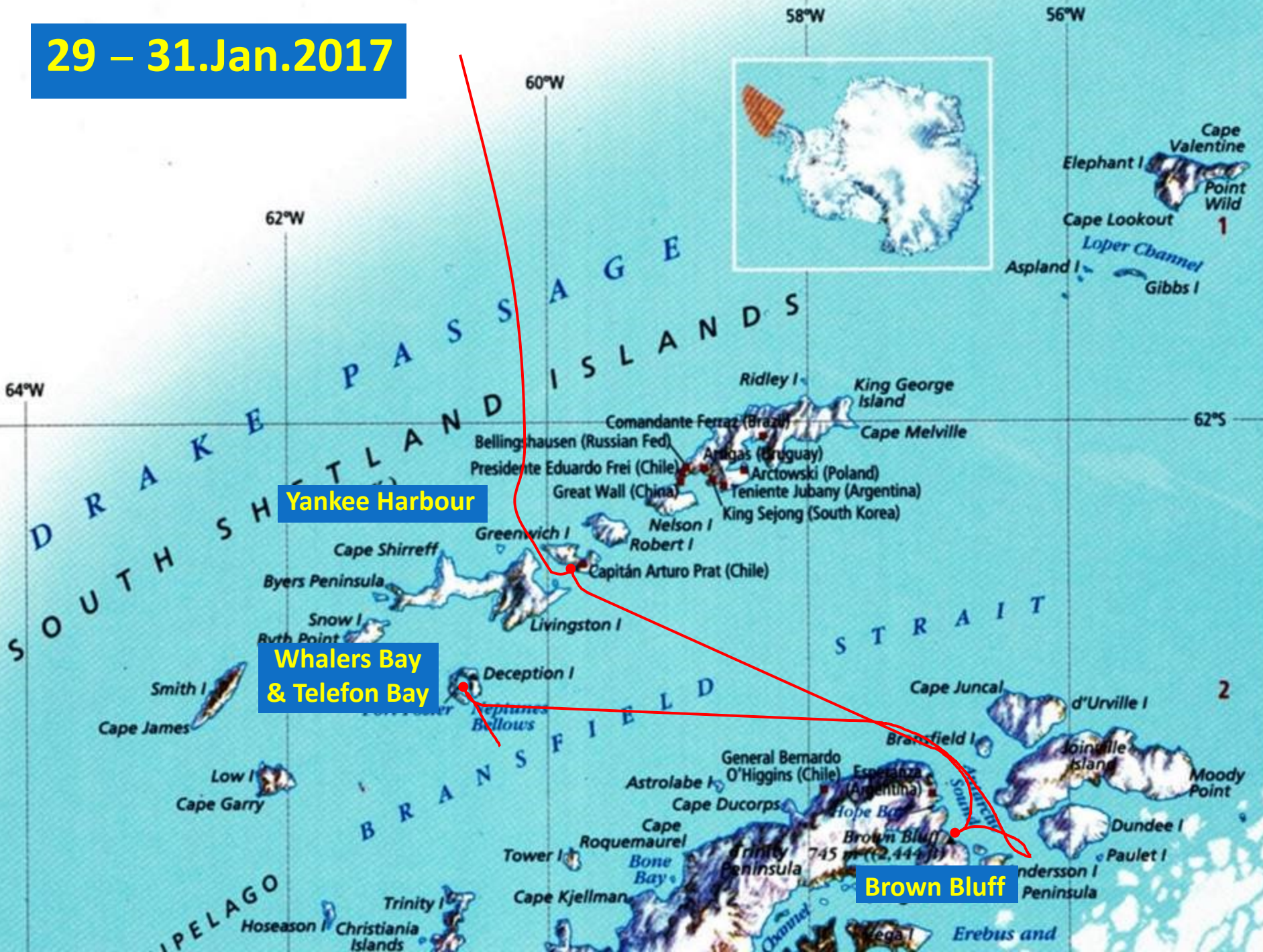


- | | |
|--------------------------------------|------------------------------------|
| 1 Ardowski (Poland) | 10 King Sejong (Rep of Korea) |
| 2 Artigas (Uruguay) | 11 Marambio (Argentina) |
| 3 Bellingshausen (Russia) | 12 Palmer (USA) |
| 4 Capitan Arturo Prat (Chile) | 13 Presidente Eduardo Frei (Chile) |
| 5 Comandante F. Amz (Brazil) | 14 Rothera (UK) |
| 6 Esperanza (Argentina) | 15 San Martín (Argentina) |
| 7 General Bernardo O'Higgins (Chile) | 16 Vernadsky (Ukraine) |
| 8 Great Wall (PRC) | 17 Escudero (Chile) |
| 9 Jubany (Argentina) | |

Polar Stereographic Projection
Scale : 1:35,000,000 at 71° S
• Winter station
(not necessarily occupied every winter)



29 – 31.Jan.2017



Yankee Harbour

Whalers Bay
& Telefon Bay

Brown Bluff

Antarctic Peninsula, Polar Circle Expedition

- 27 Jan. PM: Ushuaia
- 28 Jan. Drake Passage
- 29 Jan. PM: Yankee Harbour/ Greenwich Island
- 30 Jan. AM: Brown Bluff
- 31 Jan. AM: Whalers Bay/ Deception Island
PM: Telefon Bay/ Deception Island
- 01 Feb. AM: Wilhelmina Bay
PM: Cuverville Island
- 02 Feb. AM: Lemaire Channel
PM: Vernadsky
- 03 Feb. Antarctic Circle
Detaille Island
- 04 Feb. Horseshoe Island
- 05 Feb. AM: Southernmost point
PM: Bongrain Point/ Pourquoi Pas Island
- 06 Feb. The Gullet
- 07 Feb. Port Lockroy
- 08 Feb. Drake Passage
- 09 Feb. Ushuaia

ANTARCTIC PENINSULA



1 - 3 Feb., 2017

Cuverville Island

Wilhelmina Bay

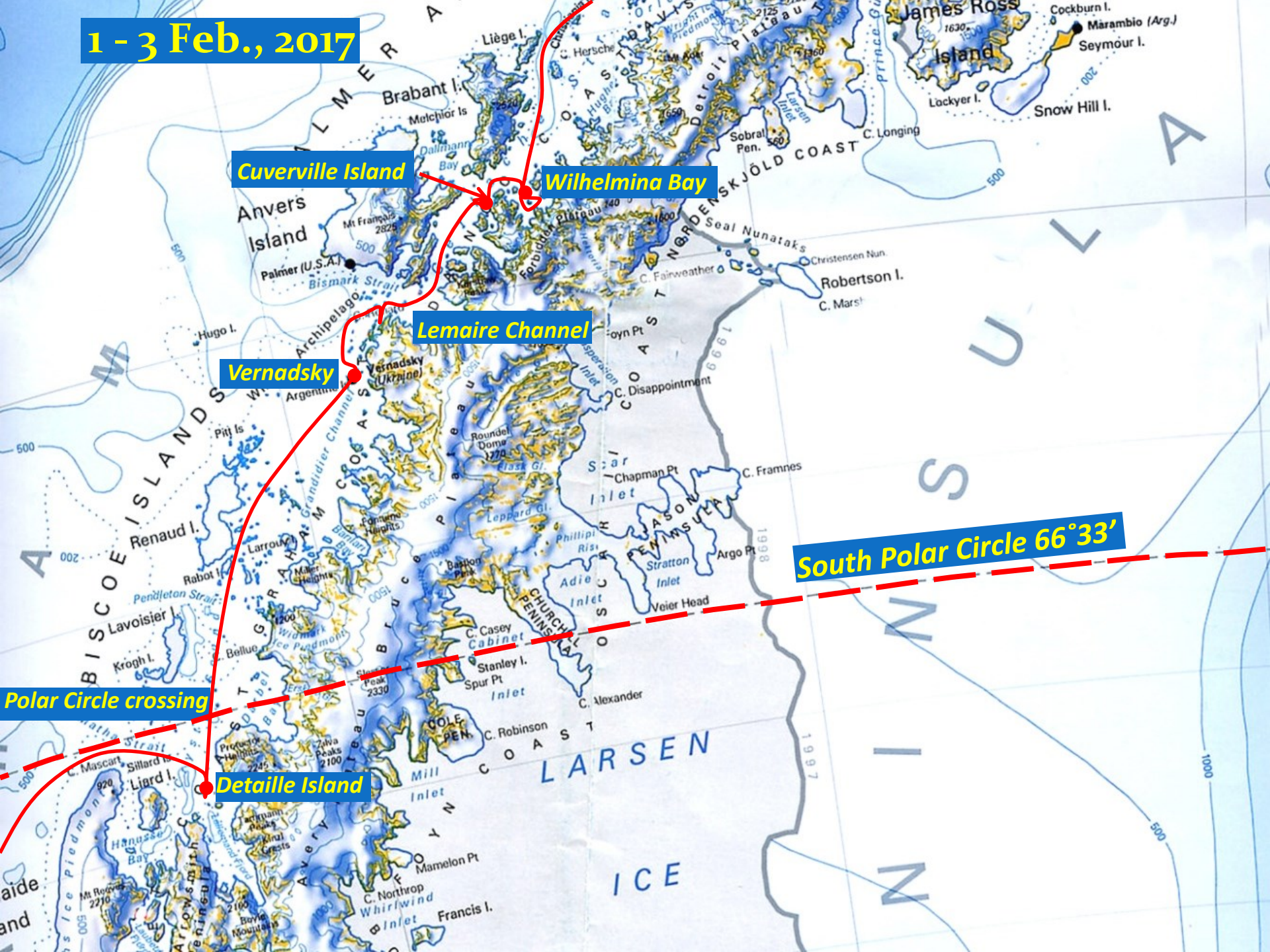
Lemaire Channel

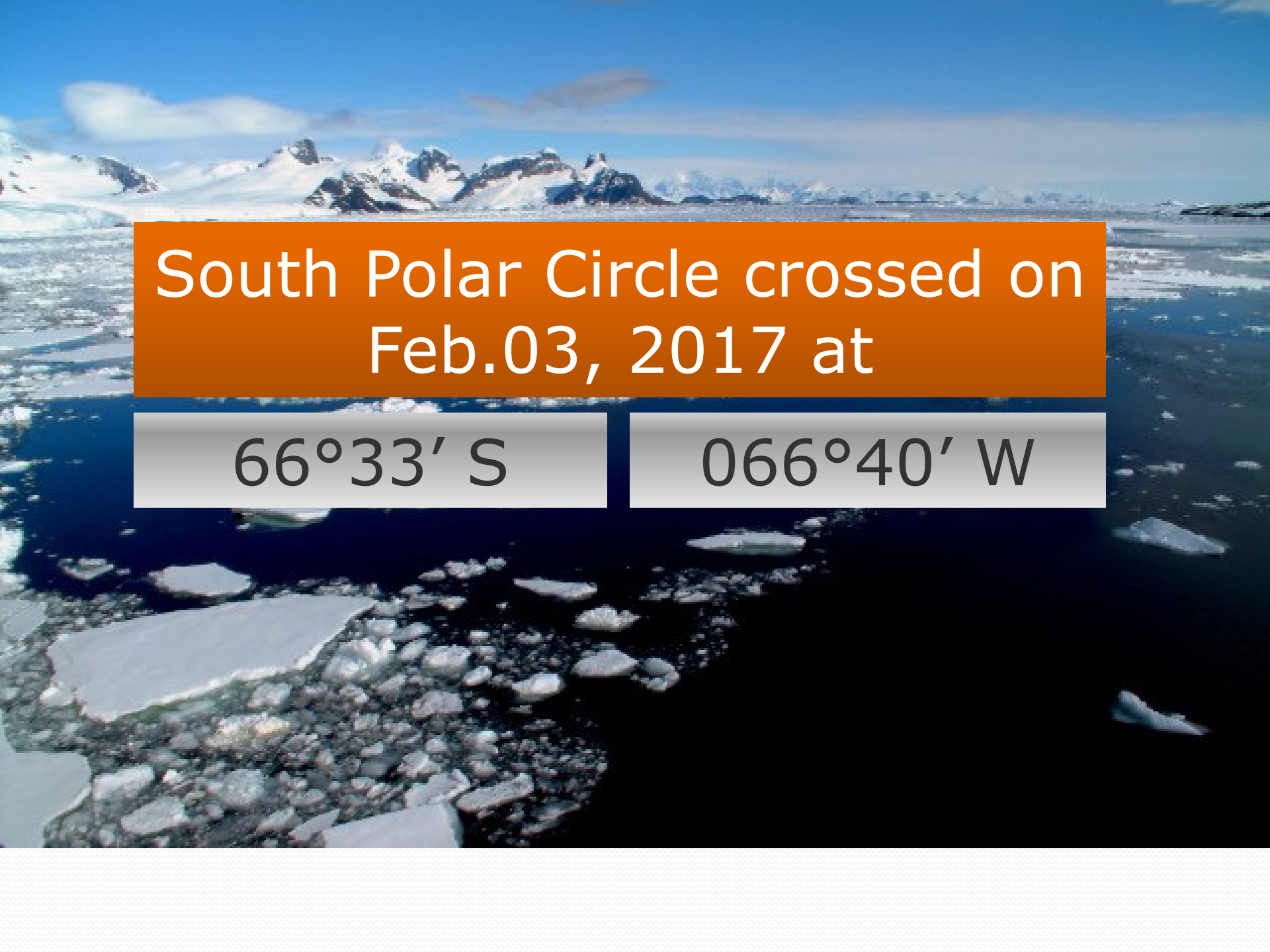
Vernadsky

South Polar Circle 66°33'

Polar Circle crossing

Detaille Island



A wide-angle photograph of an Antarctic landscape. In the foreground, a dark sea is filled with numerous icebergs of various sizes. The middle ground shows a vast expanse of sea ice. In the background, a range of rugged, snow-capped mountains stretches across the horizon under a clear blue sky with a few wispy clouds.

South Polar Circle crossed on
Feb.03, 2017 at

$66^{\circ}33' S$

$066^{\circ}40' W$

3 - 6 Feb., 2017

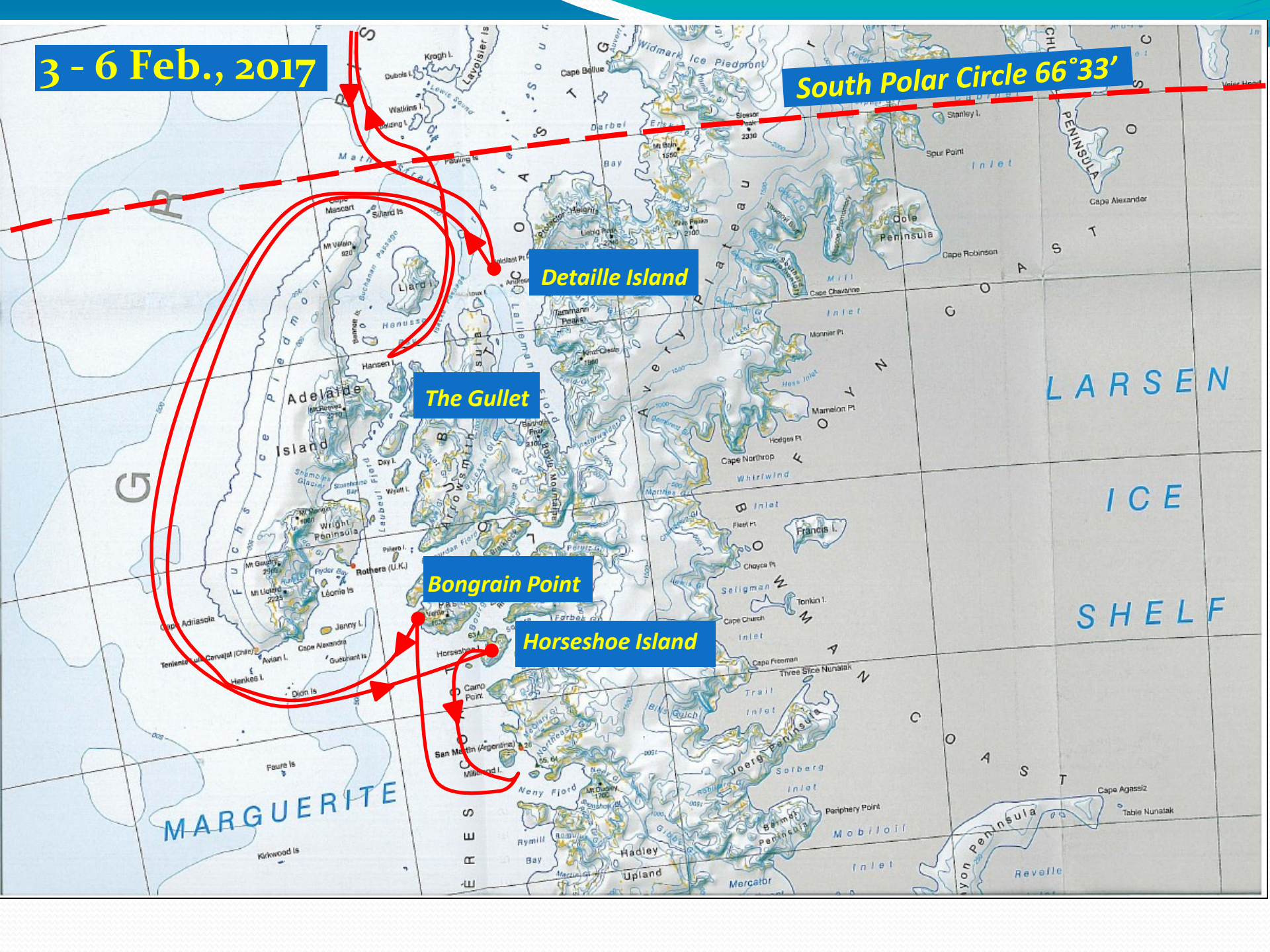
South Polar Circle $66^{\circ}33'$

Detaille Island

The Gullet

Bongrain Point

Horseshoe Island





Southernmost point

68°12' 12 S

067°19' 12 W

We hope you enjoyed your
journey with Hurtigruten on
Board MV Fram.